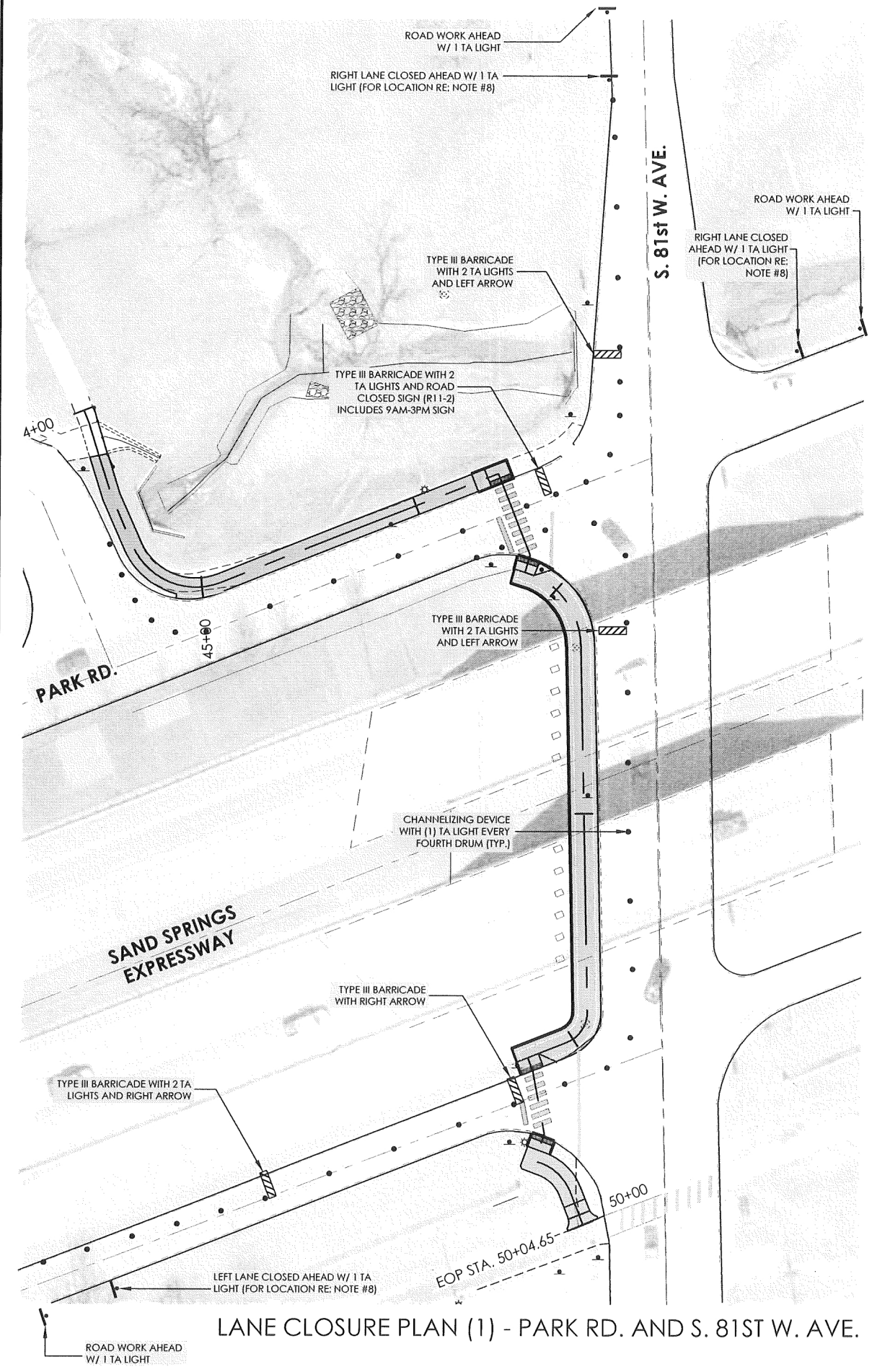


OKLAHOMA DEPARTMENT OF TRANSPORTATION					
FED. ROAD DIST. NO.	STATE	PROJ. NO.	FISCAL YEAR	SHEET NO.	TOTAL SHEETS
6	OKLA	28844(04)			
DESCRIPTION			REVISIONS	DATE	

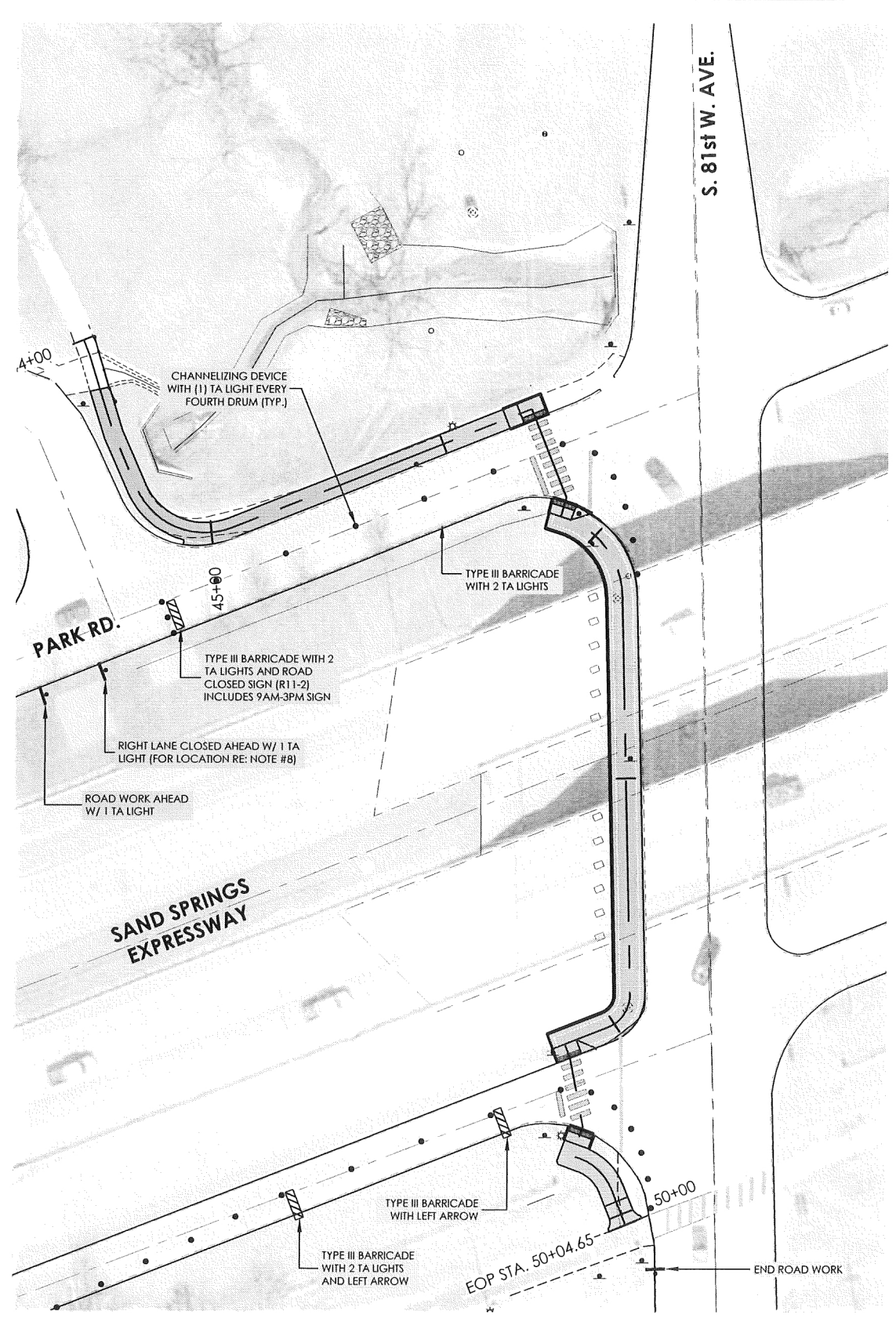
SYMBOL LEGEND

	TRAFFIC SIGN
	BARRICADE
	CHANNELIZING DEVICE (MAY CONSIST OF DRUMS, TUBULAR MARKERS, VERTICAL PANELS OR CONES)
	FLAGGER

NOTE:
GENERAL NOTES ARE LOCATED ON TRAFFIC CONTROL SHEET (1), SHEET 8 OF 62.


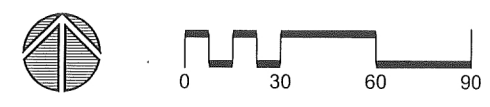


LANE CLOSURE PLAN (1) - PARK RD. AND S. 81ST W. AVE.



LANE CLOSURE PLAN (2) - PARK RD. AND S. 81ST W. AVE.

F:\582 Sand Springs Park Road Trail\Final\Civil 3D - Base Files\ParkRoadTrail\KEY, R.O.W., AND TRAFFIC CONTROL.dwg
6/8/2017 11:14:32 AM



City of Sand Springs - Park Road Trail			PREPARED BY: LANDPLAN CONSULTANTS 1113 OKLA 2214 Street TULSA, OK 74107 405 5446564		
Design	JM	7/16	Tulsa County TRAFFIC CONTROL PLAN (2) STATE JOB NO. 28844(04) Sheet No. 9 of 62		
Drawn	JM/BB	8/16			
Checked	KF/JM	6/17			
Approved					
Squad	LandPlan				